




Mission Possible Grid









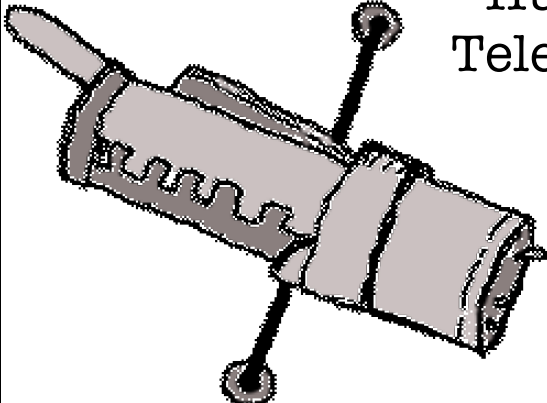
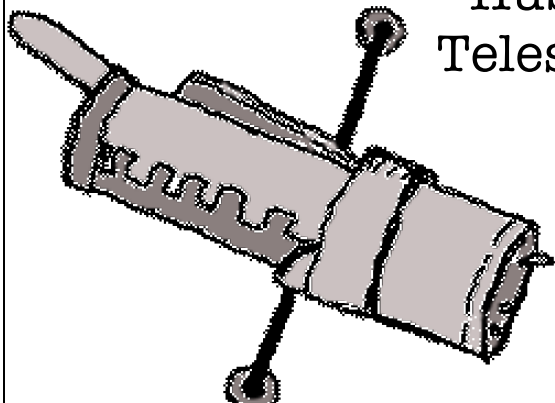
To play Mission Possible you need to know about points in a coordinate system. Use the grid below to help you estimate where the landing areas are located. (Each line represents 5 turtle steps)
Plot the points below to practice your skills.



Mission Possible Cards

Your mission is to collect and recover these objects: Once you successfully land on a target area you can take the card for the object collected.

Cut out the cards below for the game.

 <p>Space Rock</p> <p>3 pts</p>	 <p>Space Rock</p> <p>3 pts</p>
<p>Bag of Stones</p> <p>5 pts</p> 	<p>Bag of Stones</p> <p>5 pts</p> 
 <p>Satellite</p> <p>10 pts</p>	 <p>Satellite</p> <p>10 pts</p>
 <p>Hubble Telescope</p> <p>10 pts</p>	 <p>Hubble Telescope</p> <p>10 pts</p>